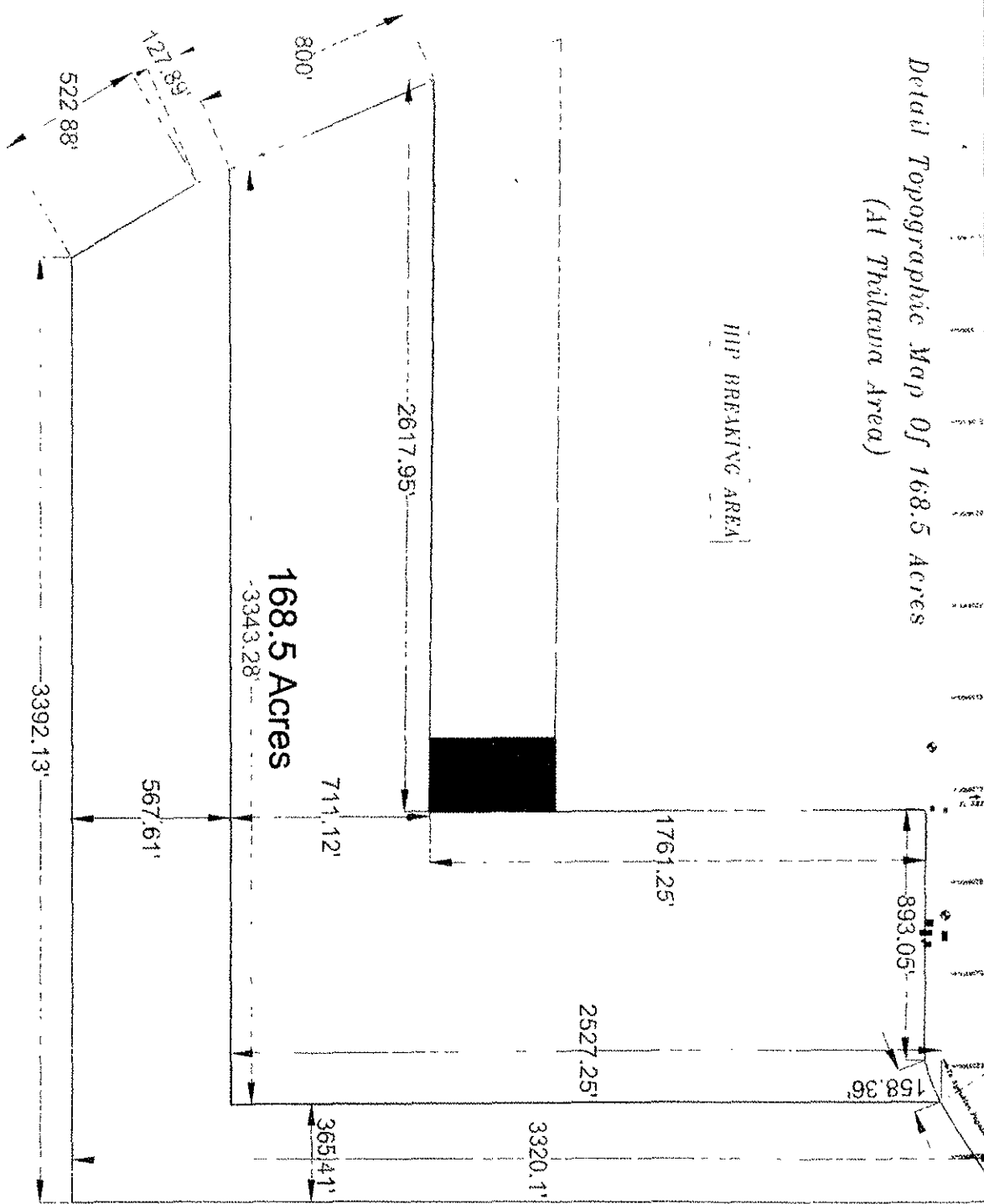


Detail Topographic Map Of 168.5 Acres
(At Thilawa Area)

HIP BREAKING AREA

168.5 Acres



Brighter Energy
Company Limited



Total Project Area: 618,880.507 sqm / 168.507 Acres


Zonotic Aerial
Boundary

Report Date - 12/07/2018

NOTARIAL TRANSLATION

(From Myanmar Version)

(STATE EMBLEM)



Land Form (105)

CERTIFIED COPY OF MAP HOLDING IN THE CURRENT YEAR

Region/State: **Yangon**
District: **Southern**
Township: **Kyauktan**
Ward: **Thidar Myaing**
Kwin/Block No. & Name: **607 Grant**
611 Phayar Ngoketo Kwin
612 Gway Pin Kwin
Holding No./Plot No.: **1/D, 22, 21, 18**

Holding No.	Assessee	Possession	Type of Land	Area(Acre)	Remarks
1/D	-	Government	Farm	124.38 acre	Permitted land, Yangon Region Peace & Development Council letter No. 283/3-3/TaYaKa on (4.10.2006), under La/Na-39 Application Area (168.50) acre of (660.00) acre A-mark.
22	-	"	To use for Myanmar Economic Corporation, Ship Destroy Factory Land.	23.80'	
21	-	"		7.98	
18	-	"		12.34	
				168.50	

Purpose of Application: To submit for construct Buildings and Storage Tanks
Name of Application: **U THANT ZIN AUNG** (Myanma Economic Corporation, Ship Destroy Factory, Thilawar)
Date of Application: 9.2.2018
Date of Delivered: 16.2.2018
Certified that the above Map is truly and correctly copied from the map holding in the current year (2017-2018).


Round Seal of
Township Land Records Dept., Kyauktan Township.

Sd/-xxx
Surveyor (4),
Farm Land Supervision & Accounts Dept.
Kyauktan Township

Sd/-xxx
Staff Officer
Farm Land Supervision & Accounts Dept., Kyauktan Township

Sd/-xxx
Deputy Head Officer
Farm Land Supervision & Accounts Dept.
Kyauktan Township

Handwritten signature and stamp of the Deputy Head Officer.



Handwritten date: FEB 2018
Handwritten number: 558 A121018



NOTARIAL TRANSLATION
(From Myanmar Version)

HISTORY OF LAND HOLDING

Land Record Form-106


District: Southern Yangon, Township: Kyauktan, Survey Block No.1-Thilawar,
Kwin/Block No. & Name: 607-611-612, Grant Kwin-Phayar Ngoketo Kwin-Gway Pin Kwin

Date	Holding No.	Name & Address of Grant holder Lessee	Possession	Type of Land	Area (Acre)	Land Revenue Fees	Description of transfer	Remarks
(1)	(2)	(3)	(4)	(5)	(6)	(7)	(8)	(9)
2017/18			Government	Farm	124.38	-	Permitted land, Yangon Region Peace & Development Council letter No. 283/3-3/TaYaKa on (4.10.2006), under La/Na-39 Application Area (168.50) acre of (660.00) acre A-mark.	
607	1/D		"	(To use for	23.80			
611	22		"	Ship	7.98			
"	21		"	Destroy	12.34			
612	18			Factory Land, Myanmar Economic Corporation, La/Na-39)	168.50			

Name of Applicant: U THANT ZINAUNG(Myanmar Economic Corporation, Ship Destroy Factory,Thilawar)
 Date of Application: 9.2.2018
 Date of Delivered: 16.2.2018
 Purpose of Application: To submit for construct Buildings and Storage Tanks
 Certified that the above Map is truly and correctly copied from the map holding in the current year 2017-2018.

Sd/-xxx
 Surveyor (4)
 Farm Land Supervision & Accounts Dept.
 Kyauktan Township.
 Date: 15.2.2018

Sd/-xxx
 Dy. Head Officer
 Farm Land Supervision & Accounts Dept.
 Kyauktan Township.
 Date: 15.2.2018



AUTHENTICATED and correct ENGLISH Translation from MYANMAR Version

[Handwritten Signature]

1 FEB 2018
 No: 559A/2018